

ÁREA 2 (0,319km²)

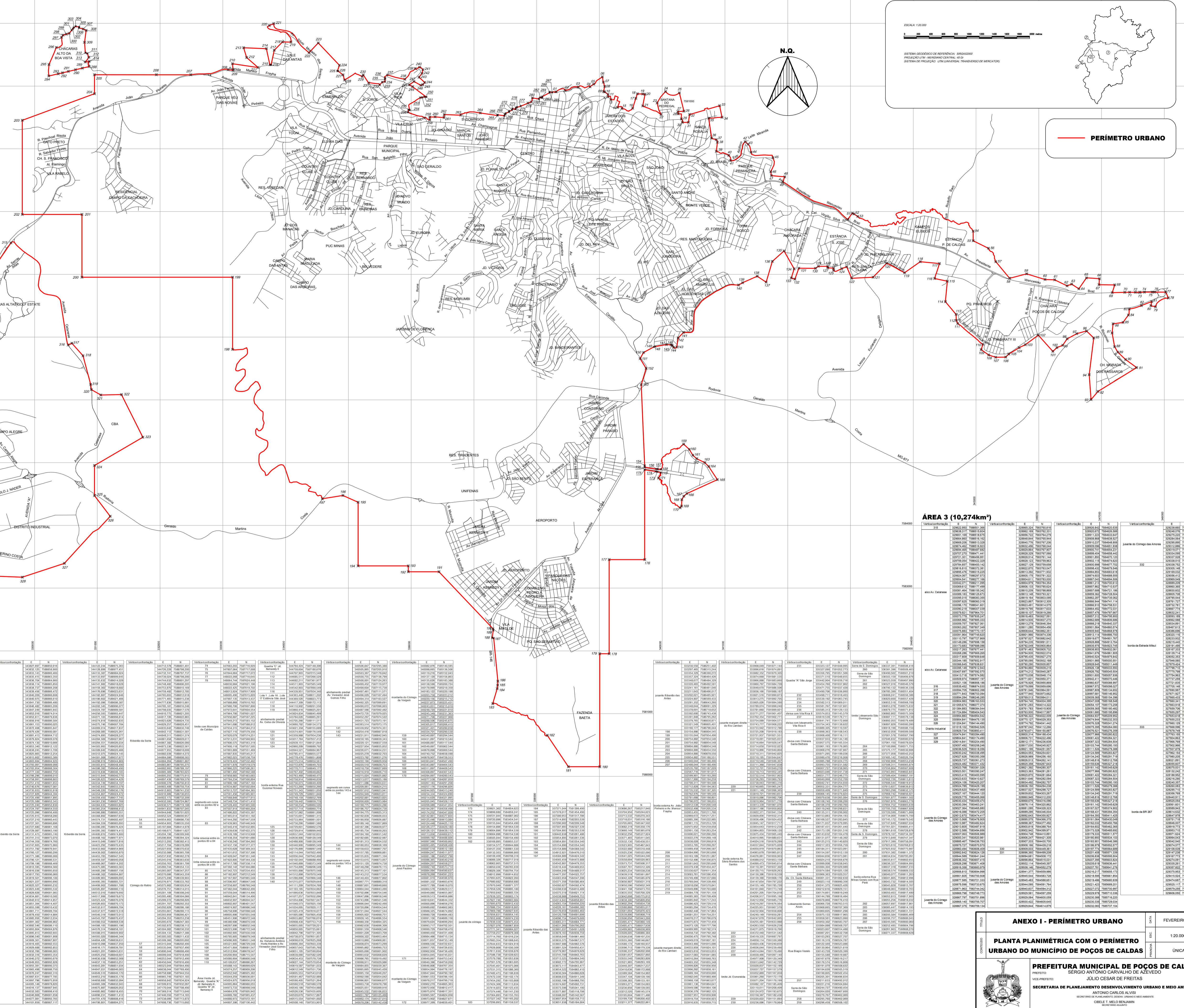
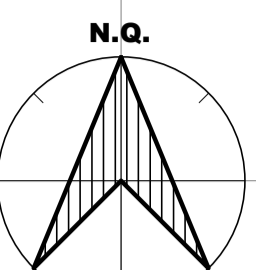
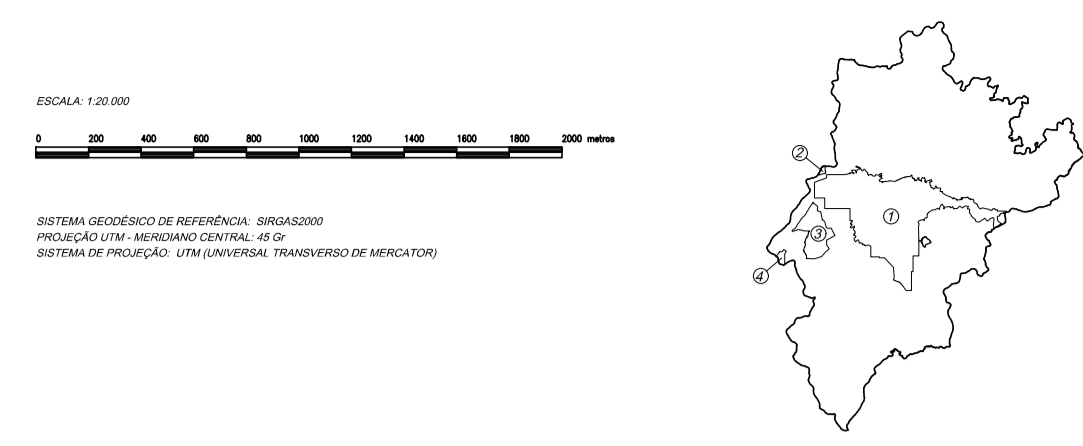
Table with columns for 'Vetores/contraste' and 'E N' for Area 2, listing various points and their coordinates.

ÁREA 4 (0,815km²)

Table with columns for 'Vetores/contraste' and 'E N' for Area 4, listing various points and their coordinates.

ÁREA 1 (74,311km²)

Table with columns for 'Vetores/contraste' and 'E N' for Area 1, listing various points and their coordinates.



ÁREA 3 (10,274km²)

Table with columns for 'Vetores/contraste' and 'E N' for Area 3, listing various points and their coordinates.

Administrative information including 'ANEXO I - PERÍMETRO URBANO', 'PLANTA PLANIMÉTRICA COM O PERÍMETRO URBANO DO MUNICÍPIO DE POÇOS DE CALDAS', and the names of the Mayor (Júlio César de Freitas) and Secretary of Urban Planning (Antônio Carlos Alves).